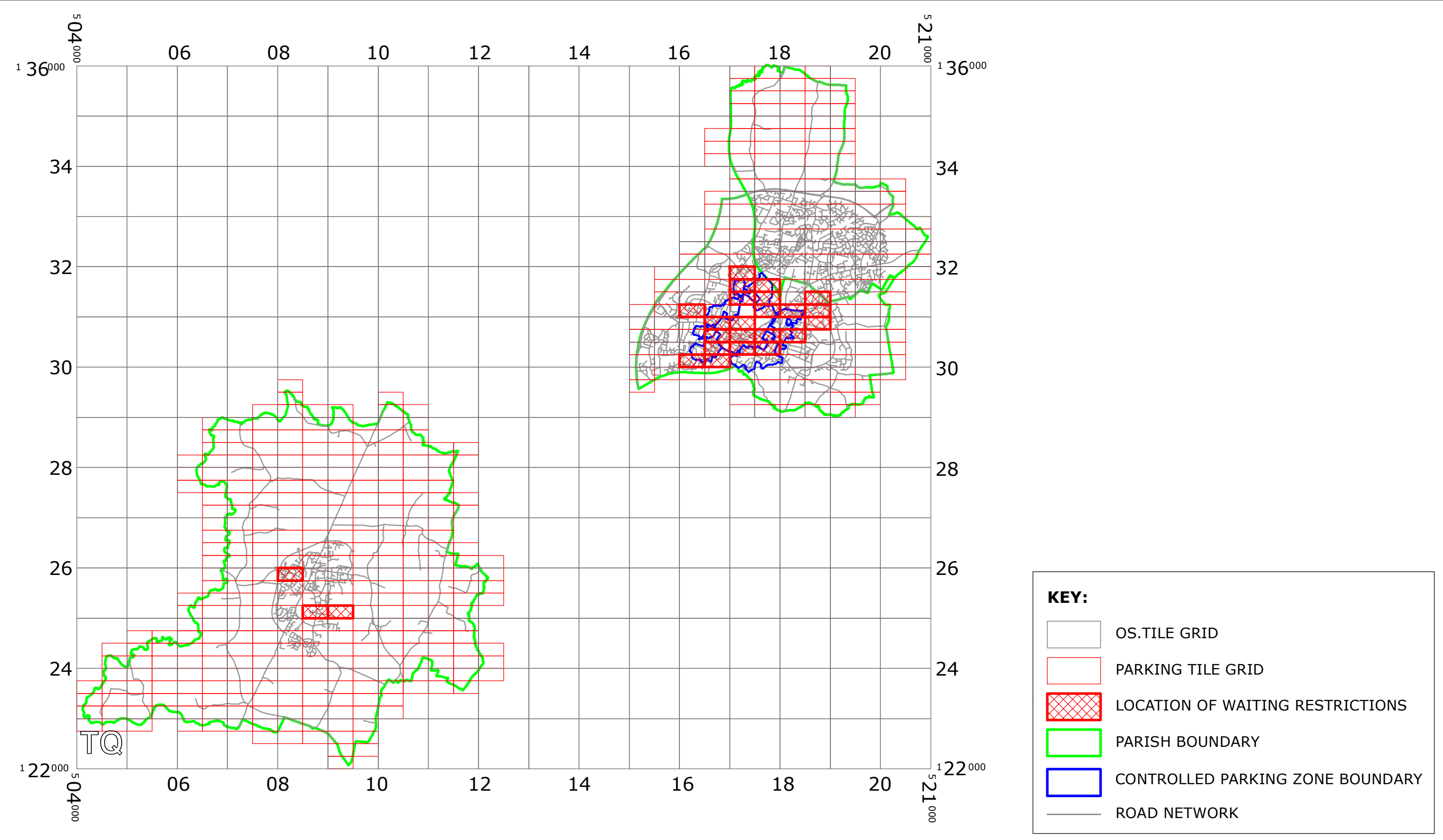


WEST SUSSEX COUNTY COUNCIL
((HORSHAM DISTRICT) (PARKING PLACES AND TRAFFIC REGULATION)
(CONSOLIDATION NO. 2) ORDER 2006)
(HORSHAM & BILLINGSHURST RPS AMENDMENT) ORDER 2018

BILLINGSHURST, HORSHAM AND NORTH HORSHAM: LOCATION OF WAITING RESTRICTIONS



West Sussex County Council
Highways & Transport
The Grange
Tower Street
Chichester
West Sussex
PO19 1RH

WEST SUSSEX COUNTY COUNCIL
(HORSHAM DISTRICT)
(PARKING PLACES AND TRAFFIC REGULATION)
(CONSOLIDATION NO. 2) ORDER 2006)
(HORSHAM & BILLINGSHURST RPS AMENDMENT) ORDER 2018

LOCATION OF WAITING RESTRICTIONS





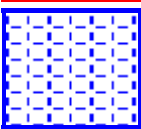


Reproduced from or based upon 2018 Ordnance Survey mapping with permission of the Controller of HMSO © Crown Copyright reserved.
Unauthorised reproduction infringes Crown copyright and may lead to prosecution or civil proceedings West Sussex County Council Licence No. 100023447

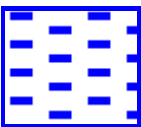

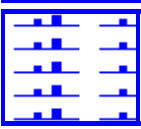

SCALE: 1:75000
DATE: 03/04/2018

Key for Waiting Restrictions


All areas over which the provision of the orders apply are defined by the shaded areas as shown on the following plans plus a contiguous area not indicated on the plans of verge and/or footway between the carriageway edge and the highway boundary. The plans in this schedule are based upon grid references of the Ordnance Survey National Grid defined by the OSGB 36 triangulation.


Prohibition of waiting at any time

100		z_circle	No waiting, loading and unloading at any time
101		check	No waiting at any time
107		pat020	No waiting 8.00am-6.00pm Mon–Sat
111		pat 046	No waiting 9.00am-5.00pm Mon–Sat
112		dot5	No waiting 8.00am-6.00pm Mon-Fri




114		pat063	No waiting 9:00am-5:00pm Mon-Fri
116		pat064	No waiting 10.00am-11.00am, 2.00pm-3.00pm Mon-Fri
128		pat017	No waiting 7.00am-7.00pm Mon-Fri
142		usgs725	No waiting 10.00am-Midday Mon-Sat






Shared Residents Parking & Charged On-street Parking

410		usgs503	Pay and Display up to 3hrs and Residents' and Visitors' permit holders 9.00am-5.00pm Mon–Sat
-----	---	---------	--





422		herring 3	Pay and Display and Residents' and Visitors' permit holders 8.00am-6.00pm Mon-Fri
-----	---	-----------	---

Residents Parking

502		dot6	Residents' and Visitors' permit holders only 9.00am-5.00pm Mon-Sat
505		pat038	Residents' and Visitors' permit holders only 8.00am-10.00am Mon-Sat
506		pat039	Residents' and Visitors' permit holders only 10.00am-Noon Mon-Sat
507		pat046	Residents' and Visitors' permit holders only 2.00pm-4.00pm Mon-Sat
513		swallwave2	Permit holders only 9.00am-9.00pm Mon-Sat


514		herring3	Permit holders only 8.00am-6.00pm Mon-Sat
519		usgs731	Residents' and Visitors' permit holders only 9.00am-9.00pm Mon-Sat
520		dot5	Residents' and Visitors' permit holders only 10.00am-11.00am and 2.00pm-3.00pm Mon-Fri
521		usgs601	Permit holders only 10.00am-11.00am and 2.00pm-3.00pm Mon-Fri
529		usgs617	Permit holders only 2.00pm-4.00pm Mon-Sat

Shared Residents Parking & Free Limited Waiting






600		dot5	Residents' and Visitors' permit holders and Limited waiting for 1hr No return within 1hr for non-permit holders 9.00am-9.00pm Mon-Sat
601		pat064	Residents' and Visitors' permit holders and Limited waiting for 1hr No return within 1hr for non-permit holders 9.00am-5.00pm Mon-Sat
605		usgs712	Residents' and Visitors' permit holders and Limited waiting for 2hrs No return within 2hrs for non-permit holders 9.00am-5.00pm Mon-Sat
607		circle3	Residents' and Visitors' permit holders and Limited waiting for 30mins No return within 1hr for non-permit holders 9.00am-5.00pm Mon-Sat

608		historic2	Residents' and Visitors' permit holders and Limited waiting for 30mins No return within 1hr for non-permit holders 2.00pm-4.00pm Mon-Sat
627		shingle	Residents' and Visitors' permit holders and Limited waiting for 2hrs No return within 2hrs for non-permit holders 8.00am-6.00pm Mon-Fri
628		usgs401	Residents' and Visitors' permit holders and Limited waiting for 3hrs No return within 1hr for non-permit holders 9.00am-5.00pm Mon-Sat

Free Limited Waiting






746		usgs317	Waiting limited to 3hrs No return within 1hr 9.00am-5.00pm Mon-Sat
-----	---	---------	---


Specified Vehicles


803		check	No waiting at any time except Police vehicles
810		usgs503	Loading bay-Goods vehicles only at any time
819		circle3	Loading bay-Any vehicle 7.00am-7.00pm any day
823		circle4	Loading bay 7.00am-7pm and No stopping except taxis 7.00pm-7.00am any day
824		zcircle	No waiting 7.00am-7.00pm and No stopping except taxis 7.00pm-7.00am any day

Clearways

1100		usgs503	School Keep Clear-No stopping at any time
------	---	---------	---

830		check	Disabled persons vehicles at any time
844		usgs721	No stopping at any time except taxis
845		usgs602	No waiting at any time except taxis
867		circle4	Car club permit holders only at any time
868		usgs317	Loading bay-Any vehicle 4.30pm-10.30am any day

1103		herring3	Bus stop clearway No stopping except buses at any time
------	---	----------	---

 Boundary of Controlled Parking Zone

6586

WEST SUSSEX COUNTY COUNCIL
((HORSHAM DISTRICT) (PARKING PLACES & TRAFFIC REGULATION)
(CONSOLIDATION No. 2) ORDER 2006)
(HORSHAM & BILLINGSHURST RPS AMENDMENT) ORDER 2018

West Sussex County Council in exercise of their powers under Sections 1 (1) 2 (1) and (2), 4 (2), 45, 46, 49 and 53 and Part IV of Schedule 9 of the Road Traffic Regulation Act 1984 "the Act" as amended and of all other enabling powers and after consultation with the chief officer of police in accordance with Part III of Schedule 9 to the Act hereby make the following Order:-

1. This Order shall come into operation on the 3rd day of April 2018 and may be cited as "West Sussex County Council ((Horsham District) (Parking Places and Traffic Regulation) (Consolidation No. 2) Order 2006) (Horsham & Billingshurst RPS Amendment) Order 2018."
2. The "West Sussex County Council (Chichester District) (Parking Places and Traffic Regulation) (Consolidation) Order 2010" is hereby amended by the deletion from it of the plans in the First Schedule to this Order, the substitution of the plans attached in the Second Schedule to this Order and the insertion into it of the plan attached in the Third Schedule to this Order.

FIRST SCHEDULE
Plans to be deleted

TQ0825NWN (Sheet Issue No. 3)
TQ0825SES (Sheet Issue No. 5)
TQ0925SWS (Sheet Issue No. 3)
TQ1630NEN (Sheet Issue No. 6)
TQ1630NES (Sheet Issue No. 7)
TQ1630SEN (Sheet Issue No.5)
TQ1630SES (Sheet Issue No. 3)
TQ1630SWS (Sheet Issue No. 5)
TQ1631SWS (Sheet Issue No. 2)
TQ1730NES (Sheet Issue No.6)
TQ1730NWN (Sheet Issue No. 5)
TQ1730NWS (Sheet Issue No. 11)
TQ1730SEN (Sheet Issue No. 8)
TQ1730SWN (Sheet Issue No. 10)
TQ1731NES (Sheet Issue No. 2)
TQ1731NWN (Sheet Issue No. 5)
TQ1731NWS (Sheet Issue No. 4)
TQ1731SEN (Sheet Issue No. 3)
TQ1731SES (Sheet Issue No. 5)
TQ1731SWN (Sheet Issue No. 6)
TQ1830NEN (Sheet Issue No. 5)
TQ1830NWS (Sheet Issue No.6)
TQ1831SEN (Sheet Issue No. 3)
TQ1831SWS (Sheet Issue No. 5)

SECOND SCHEDULE
Plans to be substituted
(as attached)

TQ0825NWN (Sheet Issue No. 4)
TQ0825SES (Sheet Issue No.6)
TQ0925SWS (Sheet Issue No. 4)
TQ1630NEN (Sheet Issue No.7)

TQ1630NES (Sheet Issue No. 8)
TQ1630SEN (Sheet Issue No.6)
TQ1630SES (Sheet Issue No. 4)
TQ1630SWS (Sheet Issue No. 6)
TQ1631SWS (Sheet Issue No. 3)
TQ1730NES (Sheet Issue No. 7)
TQ1730NWN (Sheet Issue No. 6)
TQ1730NWS (Sheet Issue No. 12)
TQ1730SEN (Sheet Issue No. 9)
TQ1730SWN (Sheet Issue No. 11)
TQ1731NES (Sheet Issue No. 3)
TQ1731NWN (Sheet Issue No. 6)
TQ1731NWS (Sheet Issue No. 5)
TQ1731SEN (Sheet Issue No. 4)
TQ1731SES (Sheet Issue No. 6)
TQ1731SWN (Sheet Issue No. 7)
TQ1830NEN (Sheet Issue No. 6)
TQ1830NWS (Sheet Issue No.7)
TQ1831SEN (Sheet Issue No. 4)
TQ1831SWS (Sheet Issue No. 6)

THIRD SCHEDULE
Plan to be inserted
(as attached)


TQ1831SES (Sheet Issue No. 1)

The COMMON SEAL of WEST SUSSEX
COUNTY COUNCIL was hereto affixed

the TWENTIETH day of MARCH 2018
in the presence of


Authorised Signatory


)
)
)
) (L.S.)
)
)
)



I HEREBY CERTIFY THIS TO
BE A TRUE COPY OF THE
ORIGINAL DOCUMENT



.....
Authorised Officer
WEST SUSSEX COUNTY COUNCIL

04/08 DELEGATED AUTHORITY




West Sussex County Council
Highways & Transport
The Grange
Tower Street
Chichester
West Sussex
PO19 1RH

HORSHAM DISTRICT: BILLINGSHURST
WAITING RESTRICTIONS

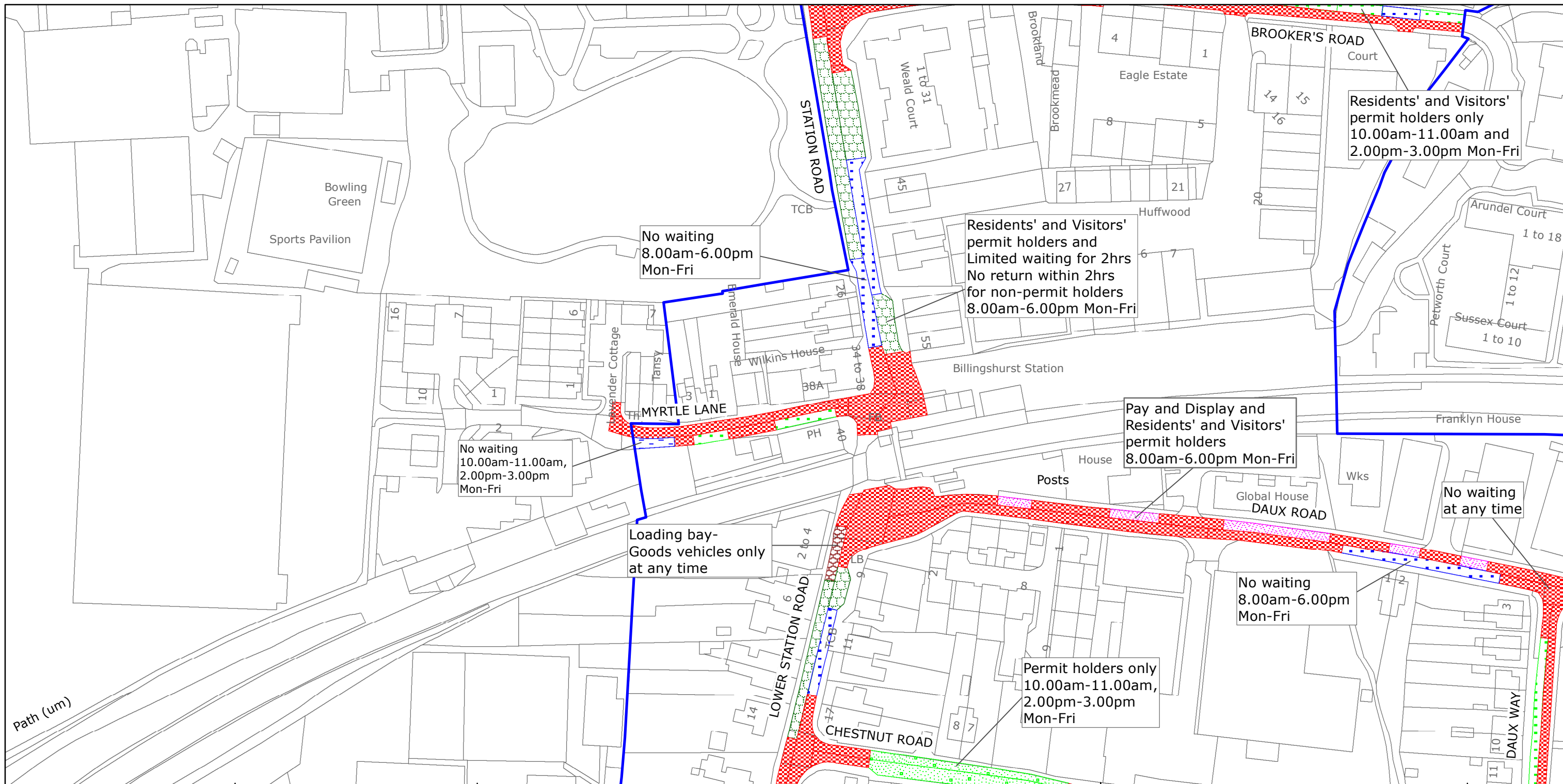
Reproduced from or based upon 2018 Ordnance Survey mapping with permission of the Controller of HMSO (c) Crown Copyright reserved.
Unauthorised reproduction infringes Crown copyright and may lead to prosecution or civil proceedings West Sussex County Council Licence No. 100018485

TILE REF NO:
TQ0825NWN

SHEET ISSUE NO 4
SHEET ACTIVE FROM - 03/04/2018



SCALE:
1:1250
at A3 size



West Sussex County Council
Highways & Transport
The Grange
Tower Street
Chichester
West Sussex
PO19 1RH

HORSHAM DISTRICT: BILLINGSHURST

WAITING RESTRICTIONS

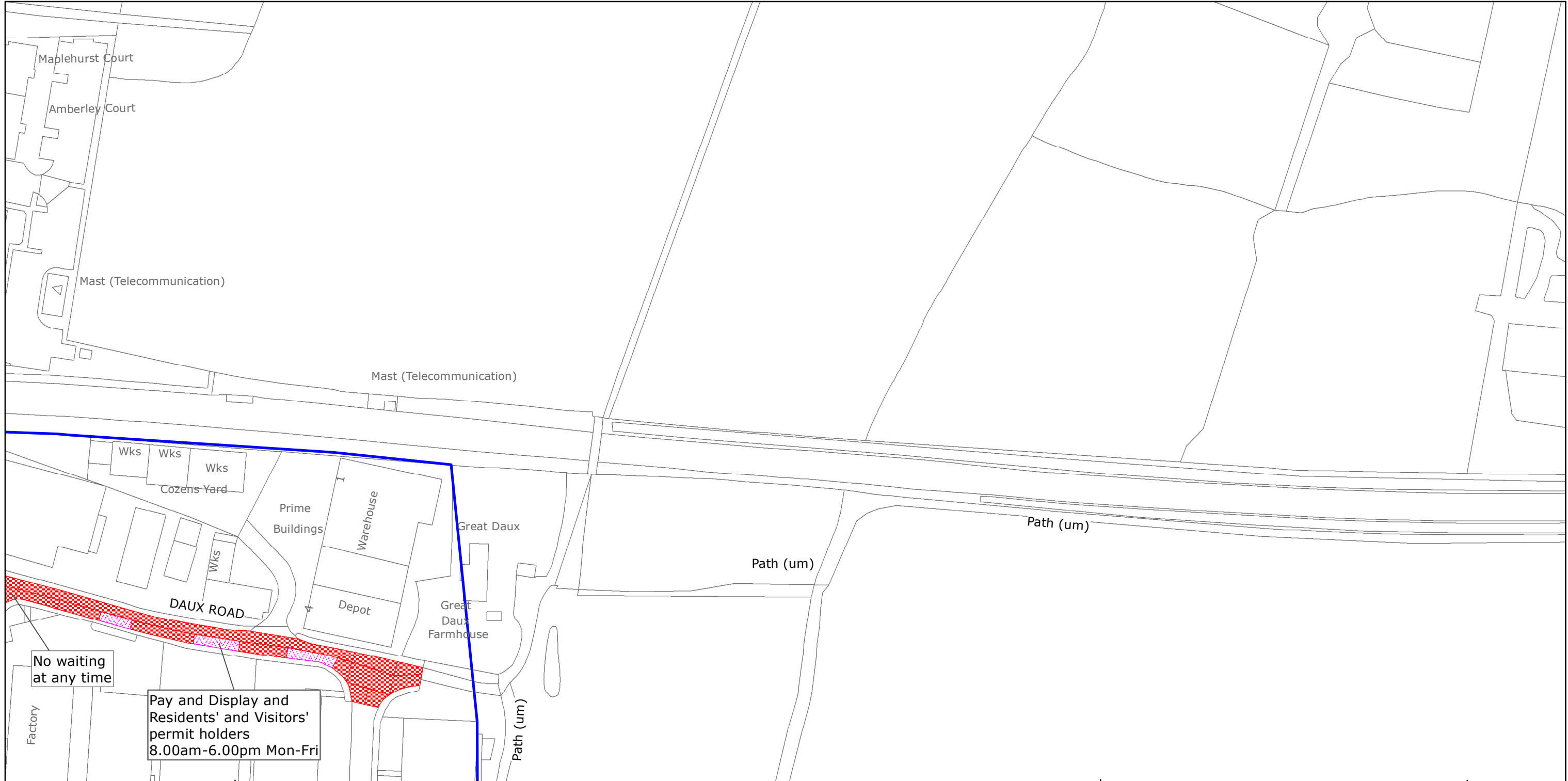
Reproduced from or based upon 2018 Ordnance Survey mapping with permission of the Controller of HMSO (c) Crown Copyright reserved.
Unauthorised reproduction infringes Crown copyright and may lead to prosecution or civil proceedings West Sussex County Council Licence No. 100018485

TILE REF NO: TQ0825SES

SHEET ISSUE NO 6
SHEET ACTIVE FROM - 03/04/2018



SCALE:
1:1250
at A3 size



West Sussex County Council
Highways & Transport
The Grange
Tower Street
Chichester
West Sussex
PO19 1RH

HORSHAM DISTRICT: BILLINGSHURST
WAITING RESTRICTIONS

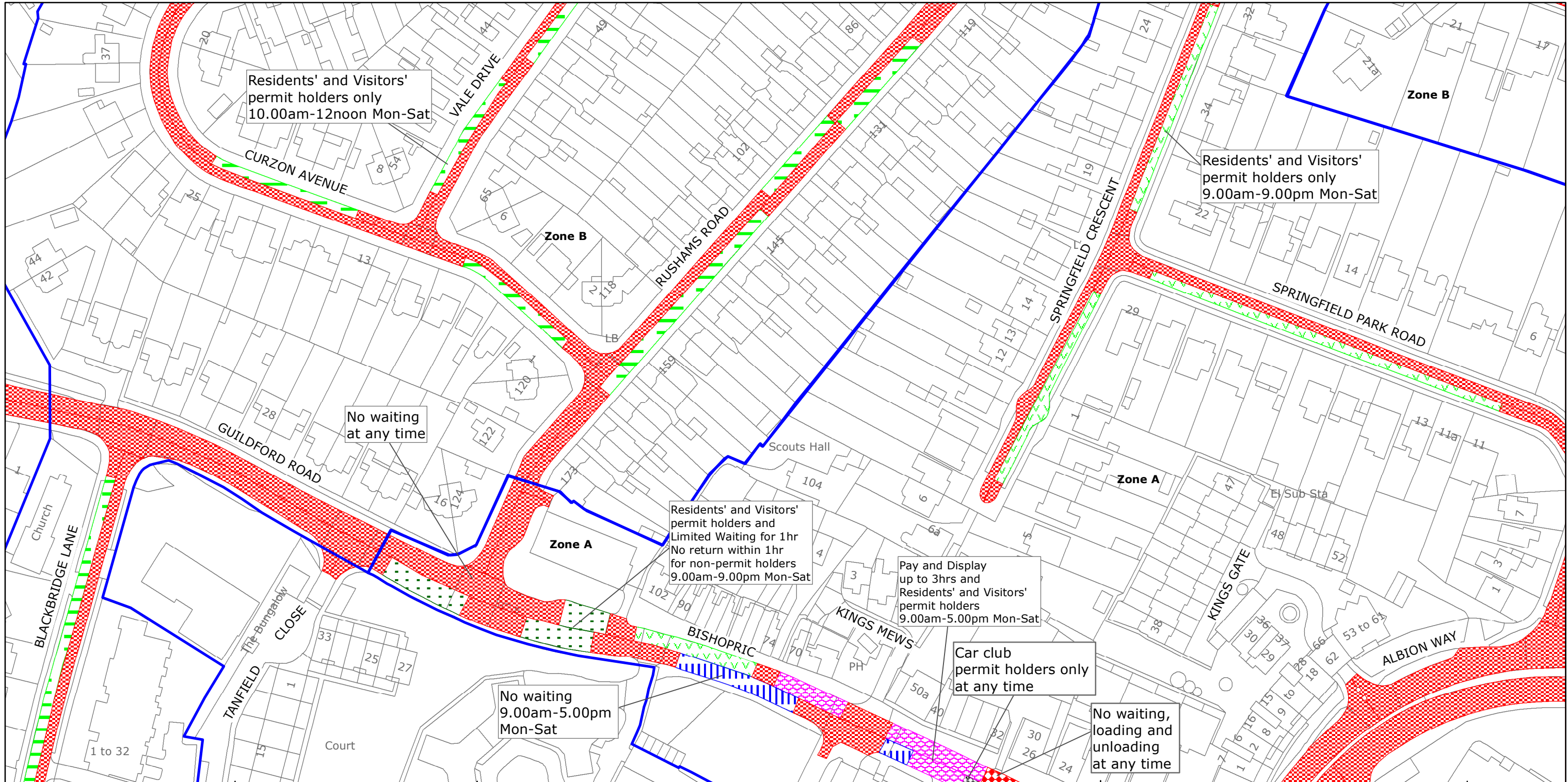
Reproduced from or based upon 2018 Ordnance Survey mapping with permission of the Controller of HMSO (c) Crown Copyright reserved.
Unauthorised reproduction infringes Crown copyright and may lead to prosecution or civil proceedings West Sussex County Council Licence No. 100018485

TILE REF NO:
TQ0925SWS

SHEET ISSUE NO 4
SHEET ACTIVE FROM - 03/04/2018



SCALE:
1:1250
at A3 size



West Sussex County Council
Highways & Transport
The Grange
Tower Street
Chichester
West Sussex
PO19 1RH

HORSHAM DISTRICT: HORSHAM

WAITING RESTRICTIONS

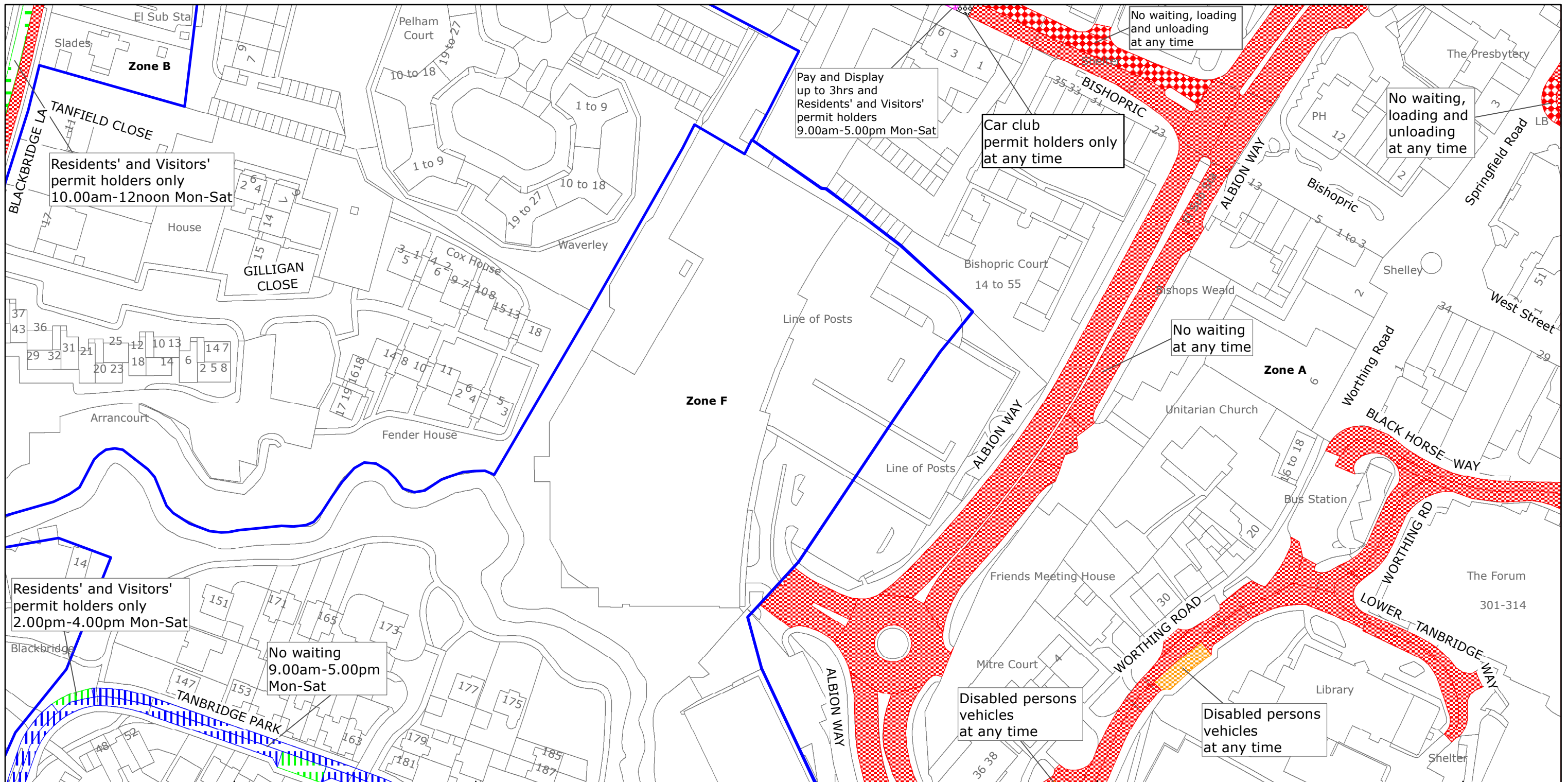
Reproduced from or based upon 2018 Ordnance Survey mapping with permission of the Controller of HMSO (c) Crown Copyright reserved.
Unauthorised reproduction infringes Crown copyright and may lead to prosecution or civil proceedings West Sussex County Council Licence No. 100018485

TILE REF NO: TQ1630NEN

SHEET ISSUE NO 7
SHEET ACTIVE FROM - 03/04/2018



SCALE:
1:1250
at A3 size



West Sussex County Council
Highways & Transport
The Grange
Tower Street
Chichester
West Sussex
PO19 1RH

HORSHAM DISTRICT: HORSHAM

WAITING RESTRICTIONS

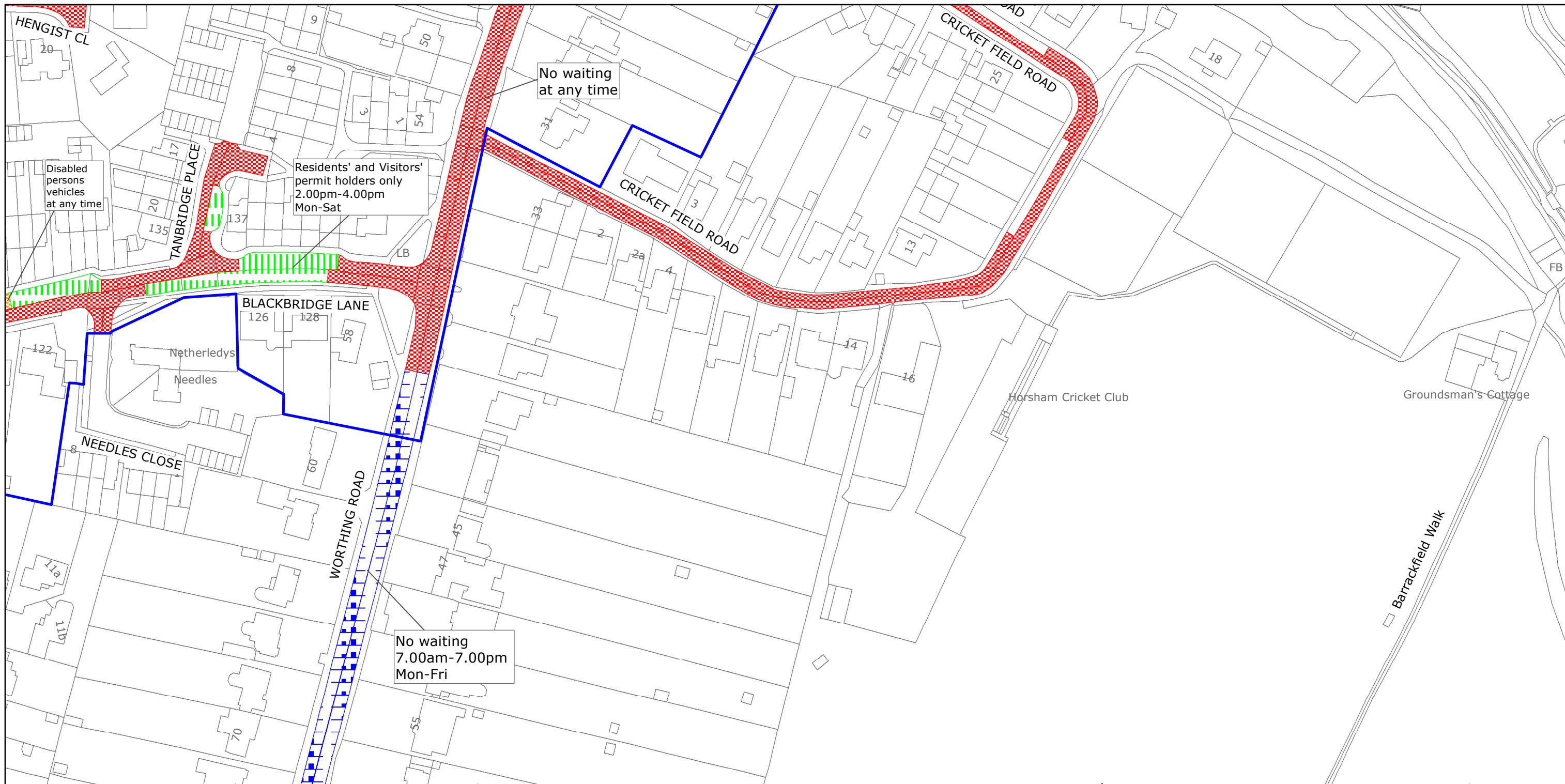
Reproduced from or based upon 2018 Ordnance Survey mapping with permission of the Controller of HMSO (c) Crown Copyright reserved.
Unauthorised reproduction infringes Crown copyright and may lead to prosecution or civil proceedings West Sussex County Council Licence No. 100018485

TILE REF NO: TQ1630NES

SHEET ISSUE NO 8
SHEET ACTIVE FROM - 03/04/2018



SCALE:
1:1250
at A3 size



West Sussex County Council
Highways & Transport
The Grange
Tower Street
Chichester
West Sussex
PO19 1RH

HORSHAM DISTRICT: HORSHAM
WAITING RESTRICTIONS

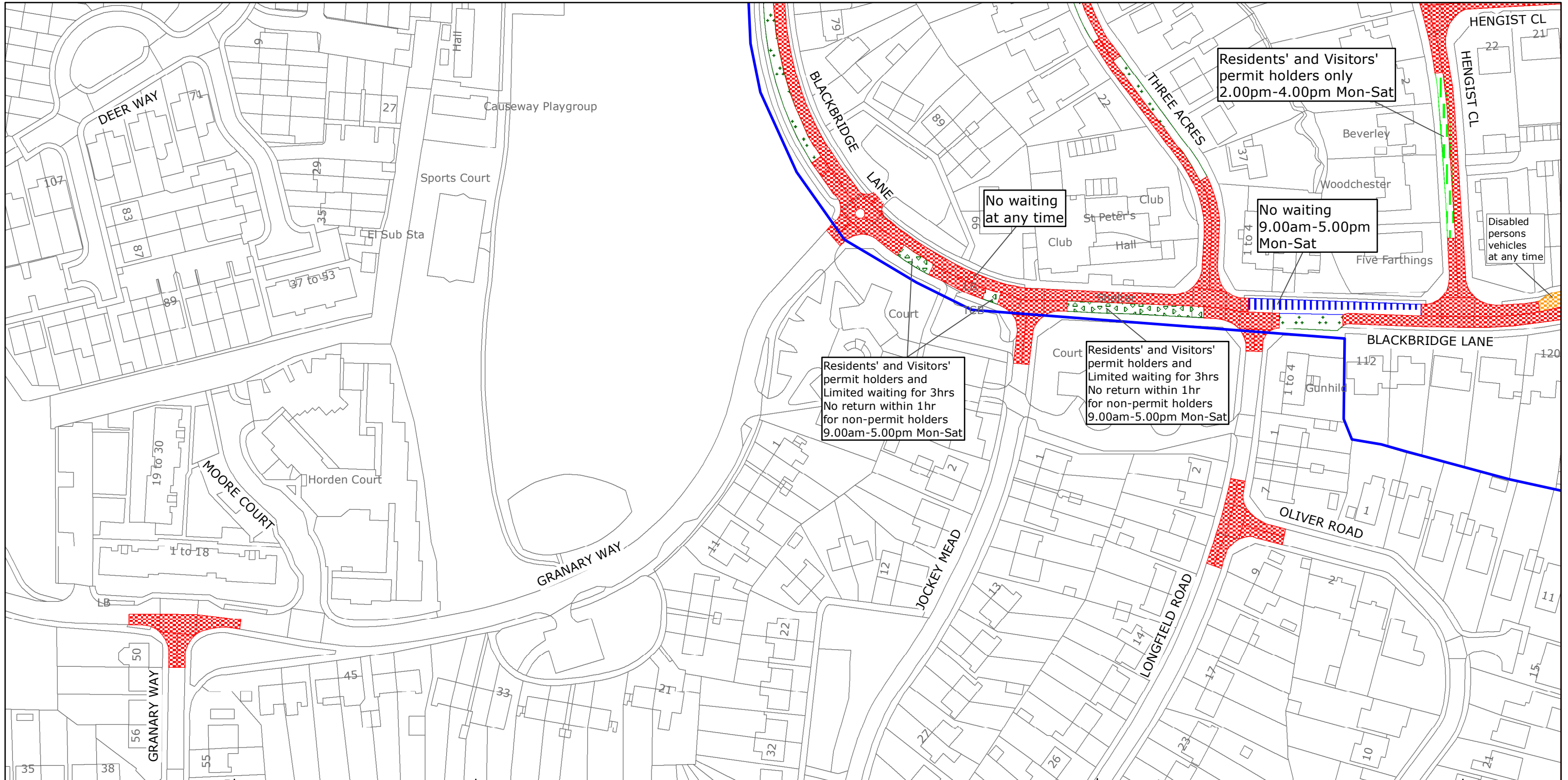
Reproduced from or based upon 2018 Ordnance Survey mapping with permission of the Controller of HMSO (c) Crown Copyright reserved.
Unauthorised reproduction infringes Crown copyright and may lead to prosecution or civil proceedings West Sussex County Council Licence No. 100018485

TILE REF NO:
TQ1630SES

SHEET ISSUE NO 4
SHEET ACTIVE FROM - 03/04/2018



SCALE:
1:1250
at A3 size



West Sussex County Council
Highways & Transport
The Grange
Tower Street
Chichester
West Sussex
PO19 1RH

HORSHAM DISTRICT: HORSHAM

WAITING RESTRICTIONS

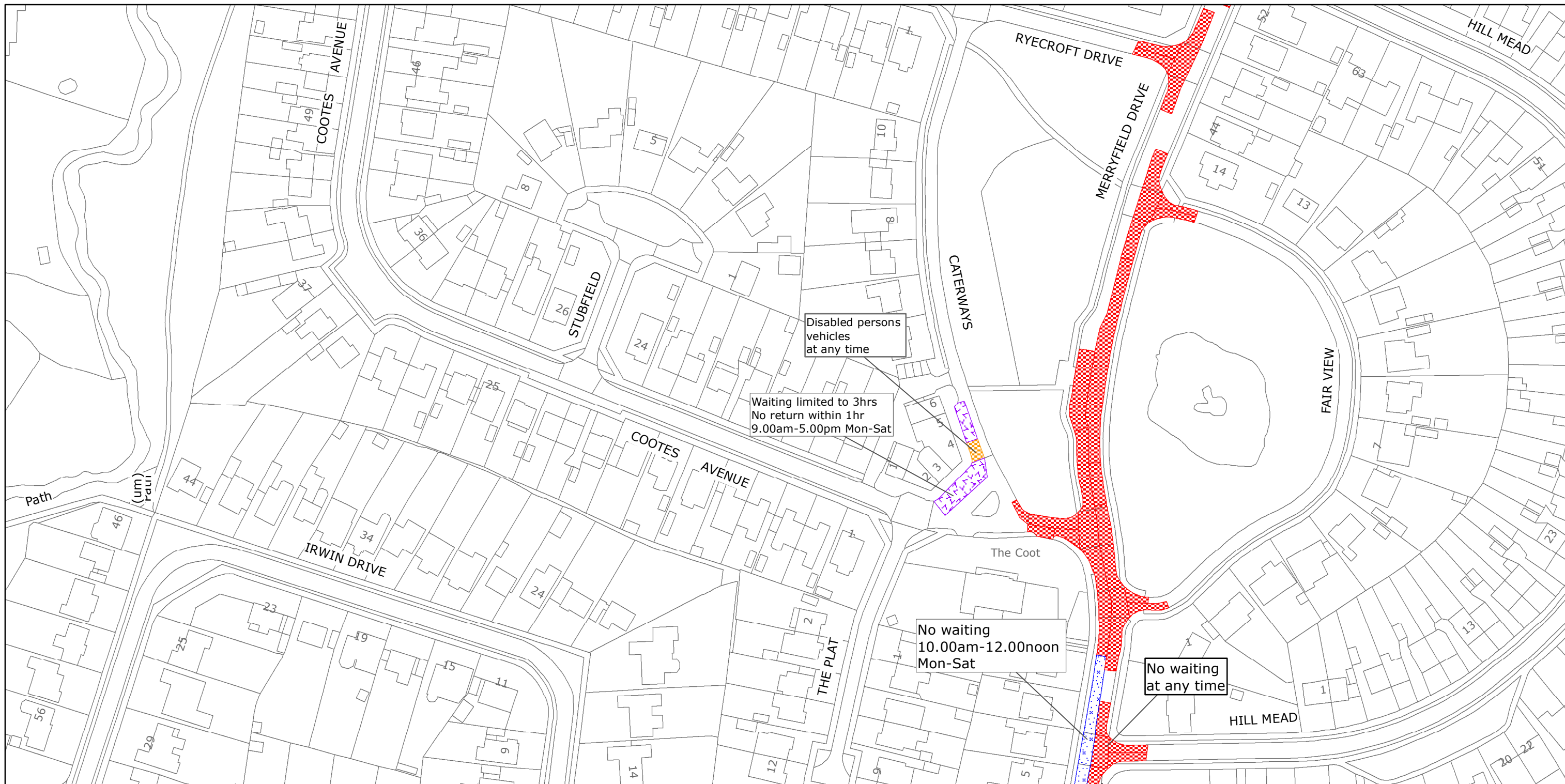
Reproduced from or based upon 2018 Ordnance Survey mapping with permission of the Controller of HMSO (c) Crown Copyright reserved.
Unauthorised reproduction infringes Crown copyright and may lead to prosecution or civil proceedings West Sussex County Council Licence No. 100018485

TILE REF NO: TQ1630SWS

SHEET ISSUE NO 6
SHEET ACTIVE FROM - 03/04/2018



SCALE:
1:1250
at A3 size



West Sussex County Council
Highways & Transport
The Grange
Tower Street
Chichester
West Sussex
PO19 1RH

HORSHAM DISTRICT: HORSHAM

WAITING RESTRICTIONS

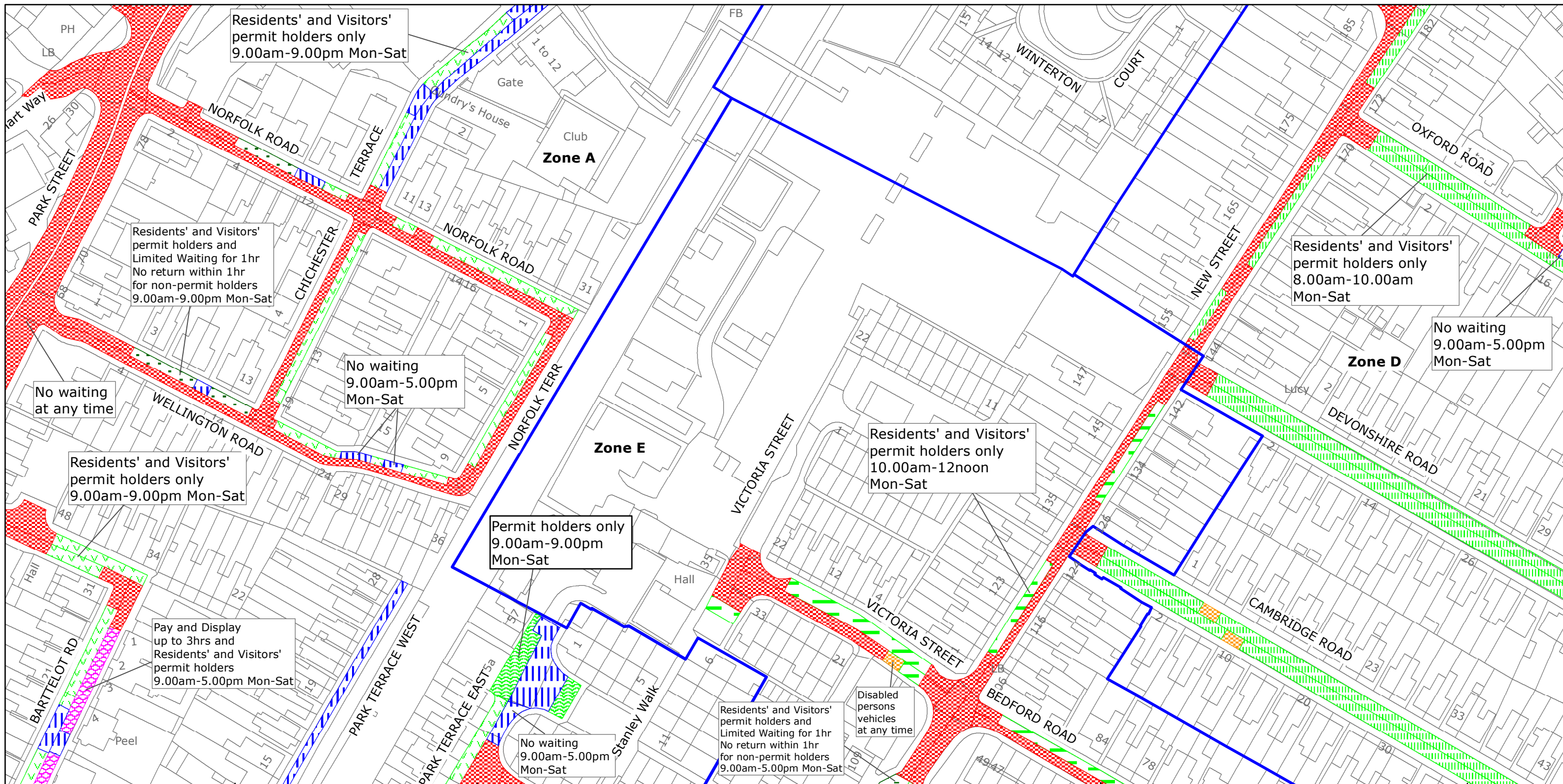
Reproduced from or based upon 2018 Ordnance Survey mapping with permission of the Controller of HMSO (c) Crown Copyright reserved.
Unauthorised reproduction infringes Crown copyright and may lead to prosecution or civil proceedings West Sussex County Council Licence No. 100018485

TILE REF NO: TQ1631SWS

SHEET ISSUE NO 3
SHEET ACTIVE FROM - 03/04/2018



SCALE:
1:1250
at A3 size



West Sussex County Council
Highways & Transport
The Grange
Tower Street
Chichester
West Sussex
PO19 1RH

HORSHAM DISTRICT: HORSHAM

WAITING RESTRICTIONS

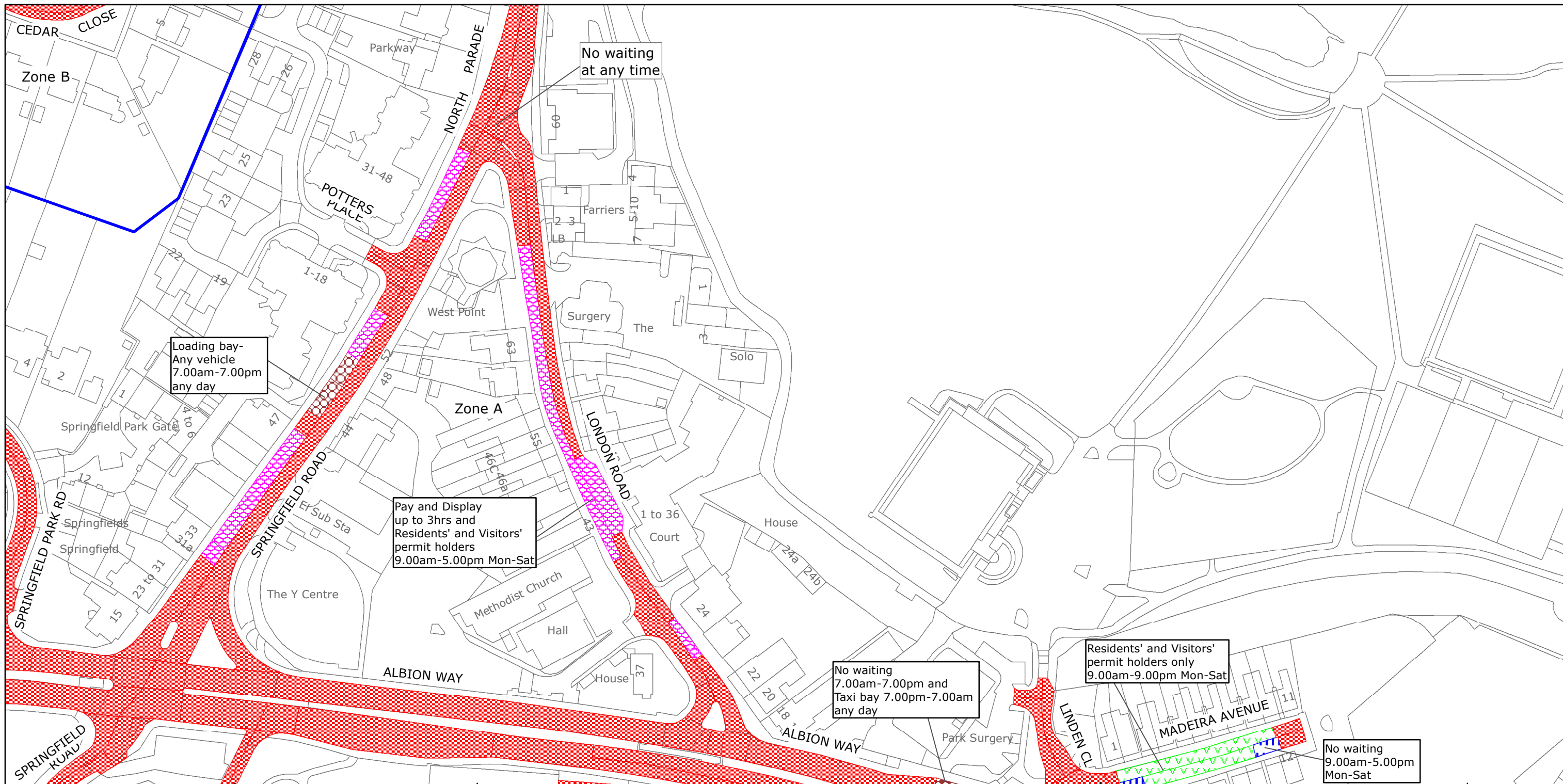
Reproduced from or based upon 2018 Ordnance Survey mapping with permission of the Controller of HMSO (c) Crown Copyright reserved.
Unauthorised reproduction infringes Crown copyright and may lead to prosecution or civil proceedings West Sussex County Council Licence No. 100018485

TILE REF NO: TQ1730NES

SHEET ISSUE NO 7
SHEET ACTIVE FROM - 03/04/2018



SCALE:
1:1250
at A3 size



West Sussex County Council
Highways & Transport
The Grange
Tower Street
Chichester
West Sussex
PO19 1RH

HORSHAM DISTRICT: HORSHAM

WAITING RESTRICTIONS

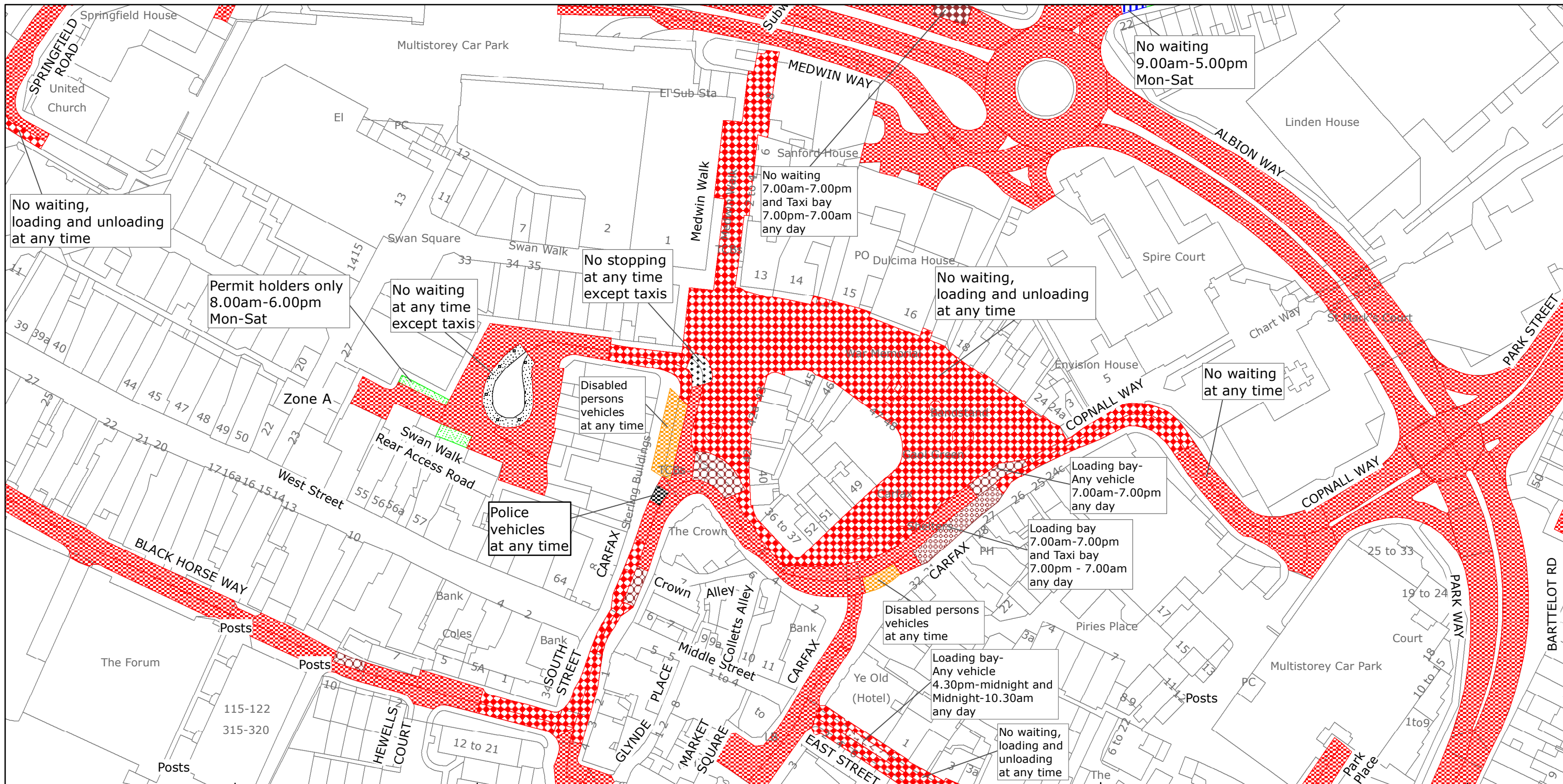
Reproduced from or based upon 2018 Ordnance Survey mapping with permission of the Controller of HMSO (c) Crown Copyright reserved.
Unauthorised reproduction infringes Crown copyright and may lead to prosecution or civil proceedings West Sussex County Council Licence No. 100018485

TILE REF NO: TQ1730NWN

SHEET ISSUE NO 6
SHEET ACTIVE FROM - 03/04/2018



SCALE:
1:1250
at A3 size



West Sussex County Council
Highways & Transport
The Grange
Tower Street
Chichester
West Sussex
PO19 1RH

HORSHAM DISTRICT: HORSHAM

WAITING RESTRICTIONS

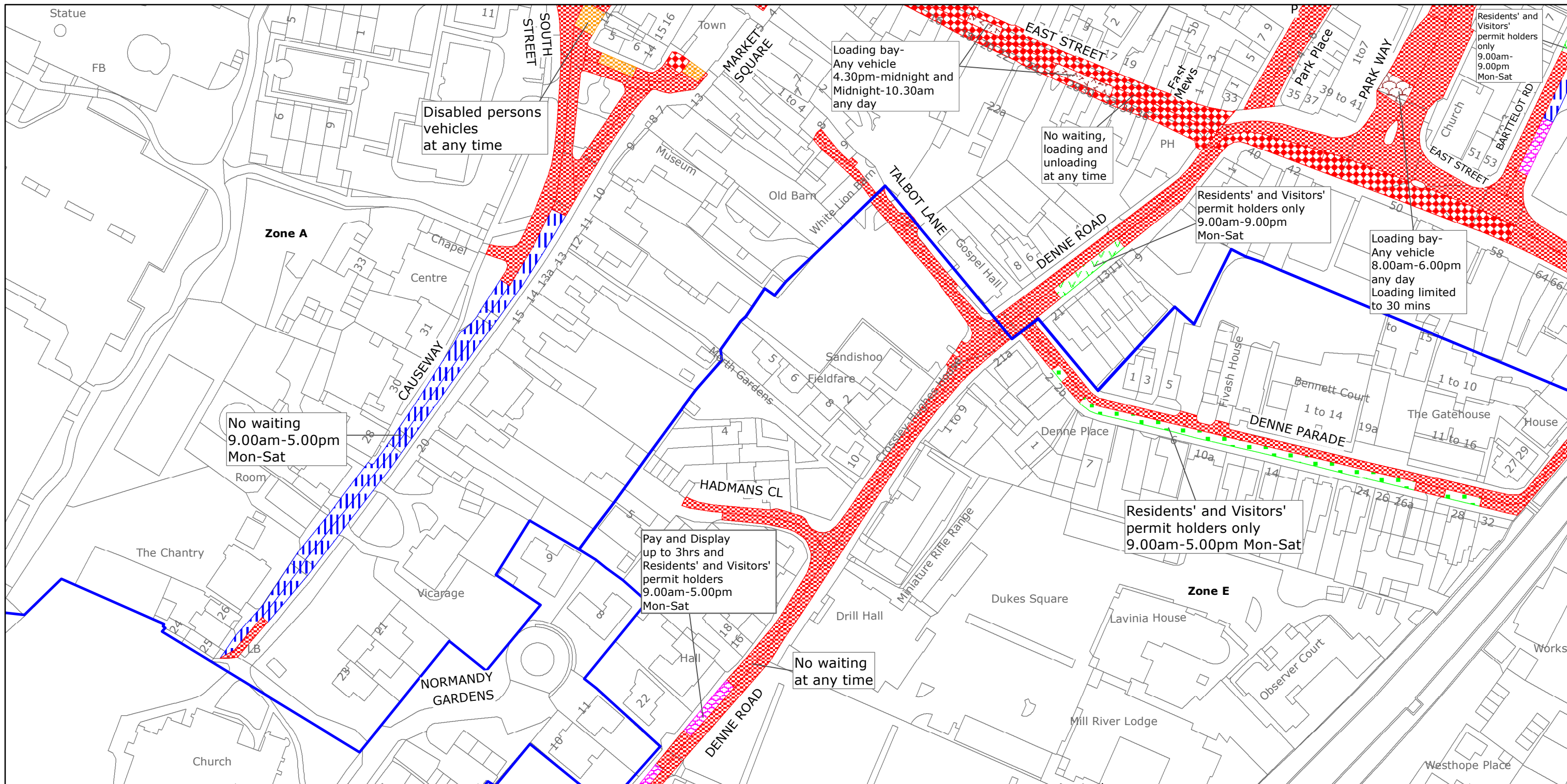
Reproduced from or based upon 2018 Ordnance Survey mapping with permission of the Controller of HMSO (c) Crown Copyright reserved.
Unauthorised reproduction infringes Crown copyright and may lead to prosecution or civil proceedings West Sussex County Council Licence No. 100018485

TILE REF NO: TQ1730NWS

SHEET ISSUE NO 12
SHEET ACTIVE FROM - 03/04/2018



SCALE:
1:1250
at A3 size



West Sussex County Council
 Highways & Transport
 The Grange
 Tower Street
 Chichester
 West Sussex
 PO19 1RH

HORSHAM DISTRICT: HORSHAM WAITING RESTRICTIONS

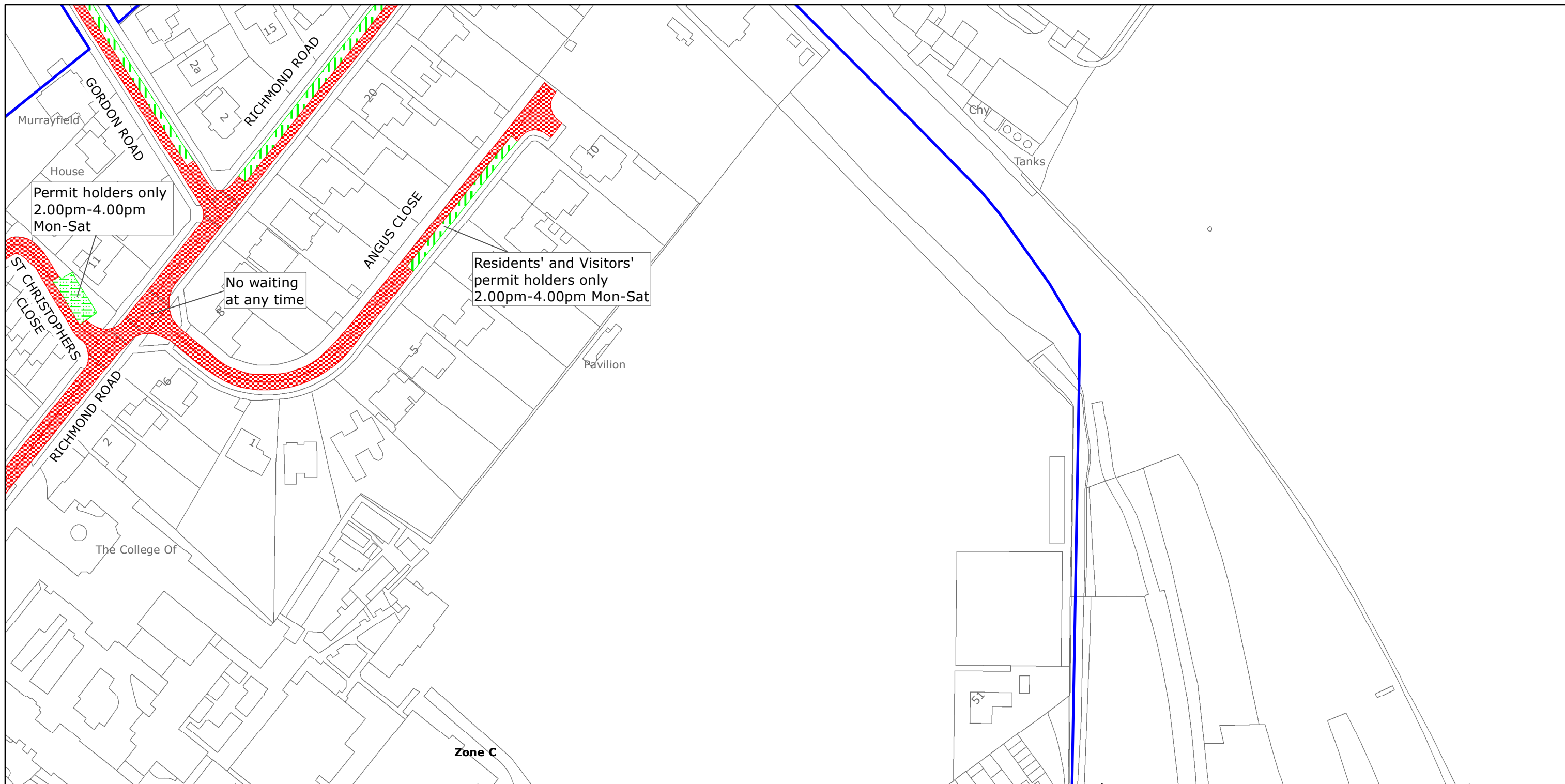
Reproduced from or based upon 2018 Ordnance Survey mapping with permission of the Controller of HMSO (c) Crown Copyright reserved.
 Unauthorised reproduction infringes Crown copyright and may lead to prosecution or civil proceedings West Sussex County Council Licence No. 100018485

TILE REF NO:
 TQ1730SWN

SHEET ISSUE NO 11
 SHEET ACTIVE FROM - 03/04/2018



SCALE:
 1:1250
 at A3 size



West Sussex County Council
Highways & Transport
The Grange
Tower Street
Chichester
West Sussex
PO19 1RH

HORSHAM DISTRICT: HORSHAM

WAITING RESTRICTIONS

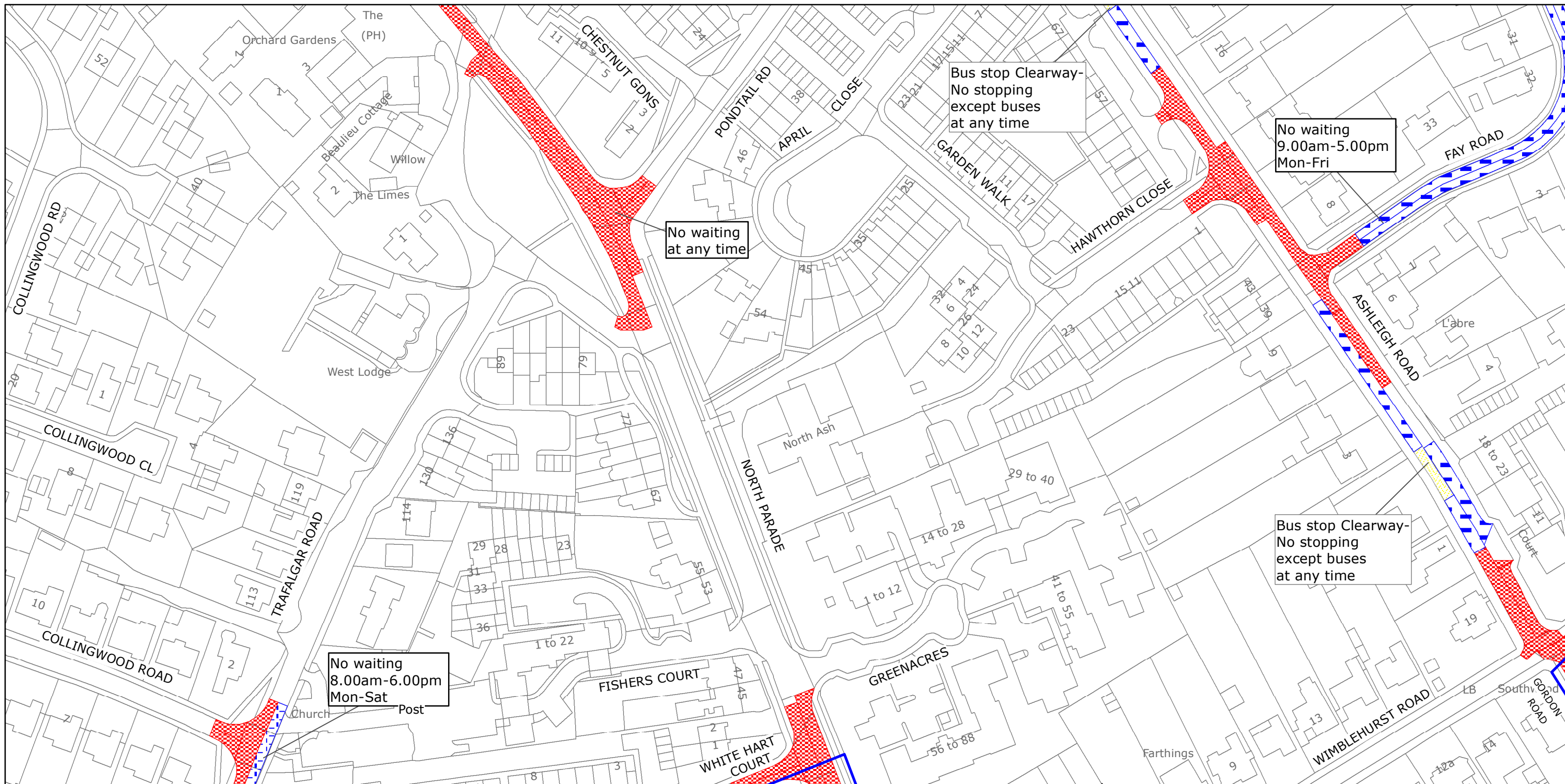
Reproduced from or based upon 2018 Ordnance Survey mapping with permission of the Controller of HMSO (c) Crown Copyright reserved.
Unauthorised reproduction infringes Crown copyright and may lead to prosecution or civil proceedings West Sussex County Council Licence No. 100018485

TILE REF NO:
TQ1731NES

SHEET ISSUE NO 3
SHEET ACTIVE FROM - 03/04/2018



SCALE:
1:1250
at A3 size



West Sussex County Council
Highways & Transport
The Grange
Tower Street
Chichester
West Sussex
PO19 1RH

HORSHAM DISTRICT: HORSHAM
WAITING RESTRICTIONS

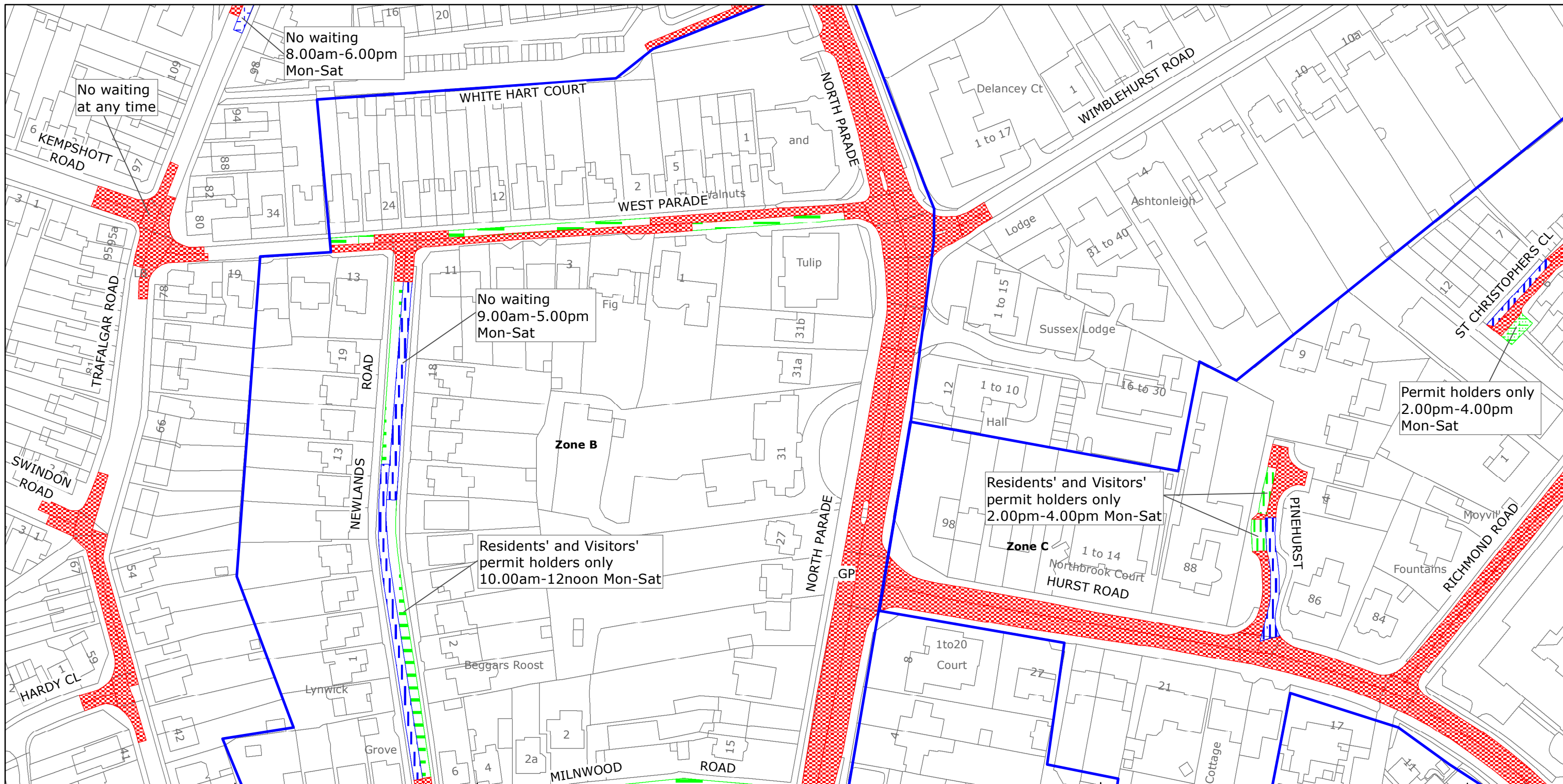
Reproduced from or based upon 2018 Ordnance Survey mapping with permission of the Controller of HMSO (c) Crown Copyright reserved.
Unauthorised reproduction infringes Crown copyright and may lead to prosecution or civil proceedings West Sussex County Council Licence No. 100018485

TILE REF NO:
TQ1731NWN

SHEET ISSUE NO 6
SHEET ACTIVE FROM - 03/04/2018



SCALE:
1:1250
at A3 size



West Sussex County Council
Highways & Transport
The Grange
Tower Street
Chichester
West Sussex
PO19 1RH

HORSHAM DISTRICT: HORSHAM

WAITING RESTRICTIONS

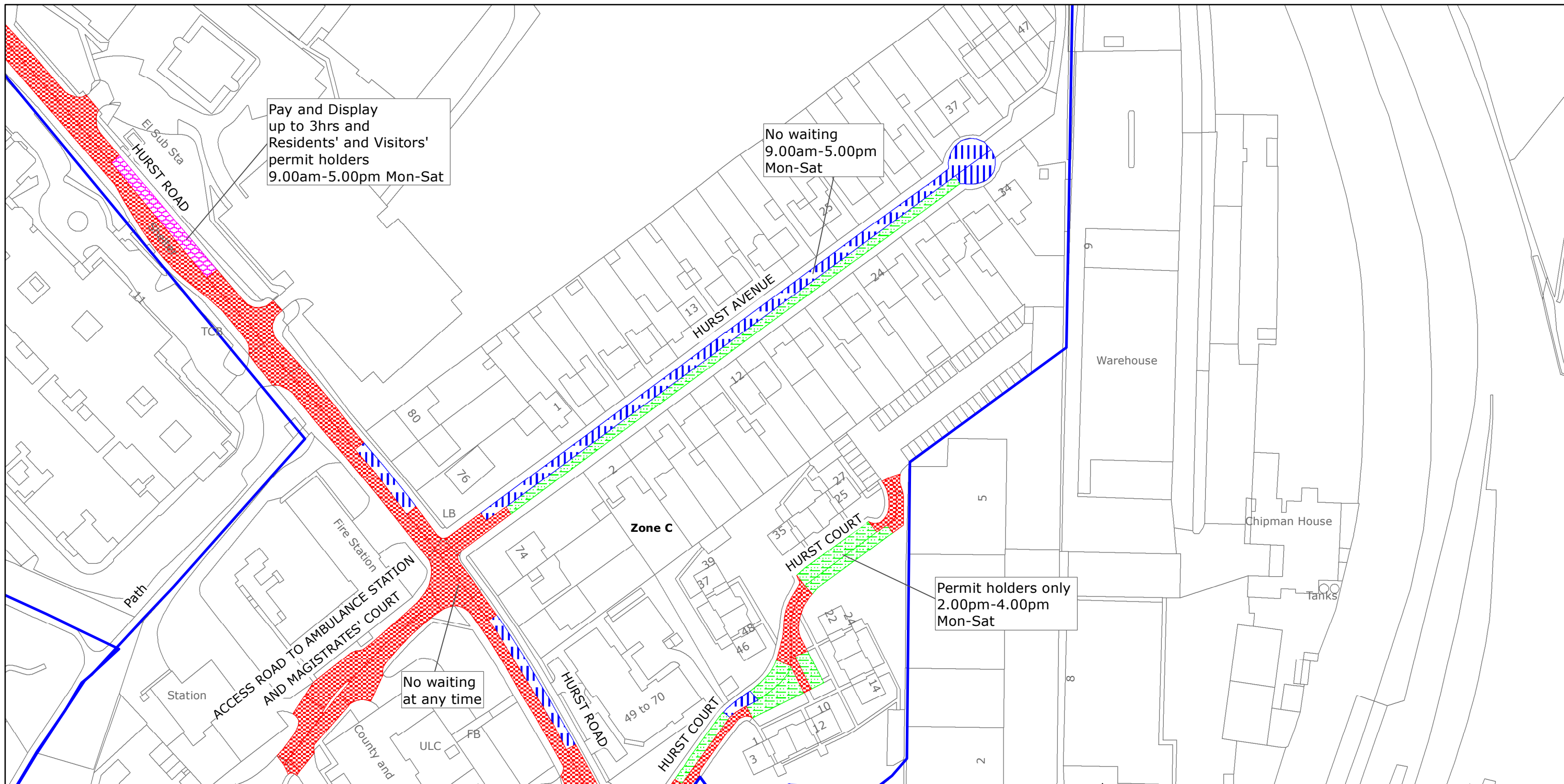
Reproduced from or based upon 2018 Ordnance Survey mapping with permission of the Controller of HMSO (c) Crown Copyright reserved.
Unauthorised reproduction infringes Crown copyright and may lead to prosecution or civil proceedings West Sussex County Council Licence No. 100018485

TILE REF NO:
TQ1731NWS

SHEET ISSUE NO 5
SHEET ACTIVE FROM - 03/04/2018



SCALE:
1:1250
at A3 size



West Sussex County Council
Highways & Transport
The Grange
Tower Street
Chichester
West Sussex
PO19 1RH

HORSHAM DISTRICT: HORSHAM

WAITING RESTRICTIONS

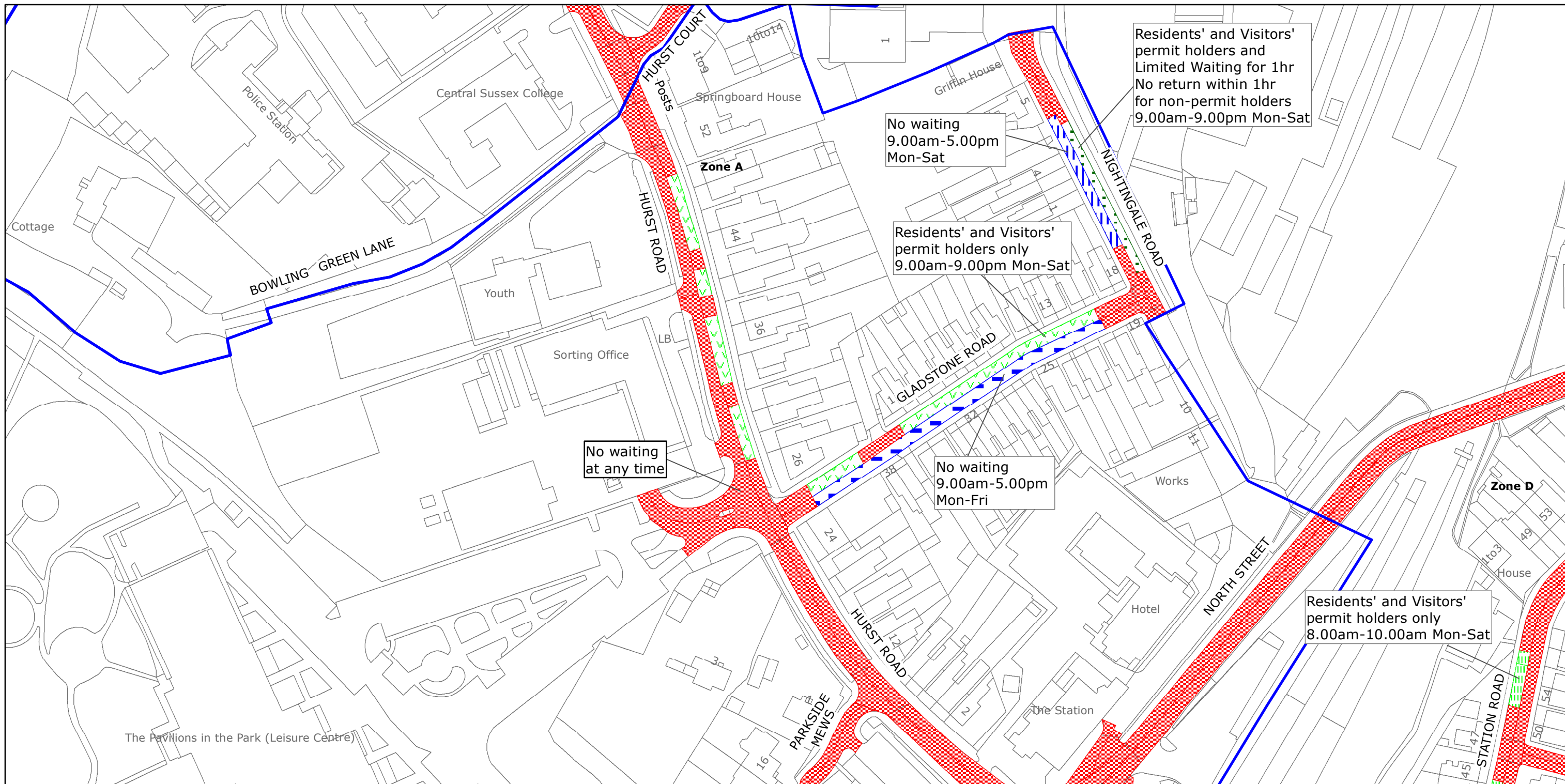
Reproduced from or based upon 2018 Ordnance Survey mapping with permission of the Controller of HMSO (c) Crown Copyright reserved.
Unauthorised reproduction infringes Crown copyright and may lead to prosecution or civil proceedings West Sussex County Council Licence No. 100018485

TILE REF NO: TQ1731SEN

SHEET ISSUE NO 4
SHEET ACTIVE FROM - 03/04/2018



SCALE:
1:1250
at A3 size



West Sussex County Council
Highways & Transport
The Grange
Tower Street
Chichester
West Sussex
PO19 1RH

HORSHAM DISTRICT: HORSHAM

WAITING RESTRICTIONS

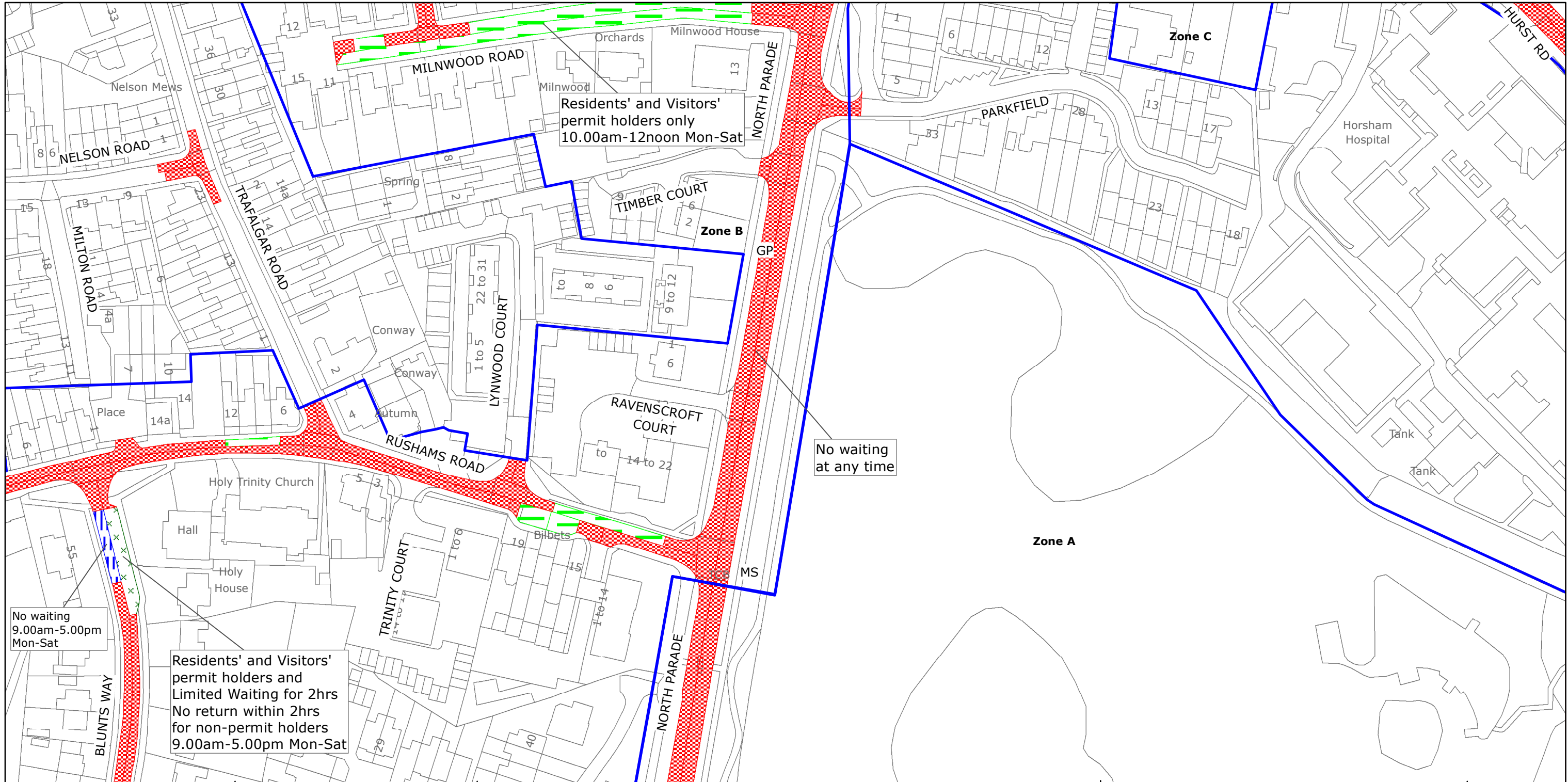
Reproduced from or based upon 2018 Ordnance Survey mapping with permission of the Controller of HMSO (c) Crown Copyright reserved.
Unauthorised reproduction infringes Crown copyright and may lead to prosecution or civil proceedings West Sussex County Council Licence No. 100018485

TILE REF NO: TQ1731SES

SHEET ISSUE NO 6
SHEET ACTIVE FROM - 03/04/2018



SCALE:
1:1250
at A3 size



West Sussex County Council
Highways & Transport
The Grange
Tower Street
Chichester
West Sussex
PO19 1RH

HORSHAM DISTRICT: HORSHAM

WAITING RESTRICTIONS

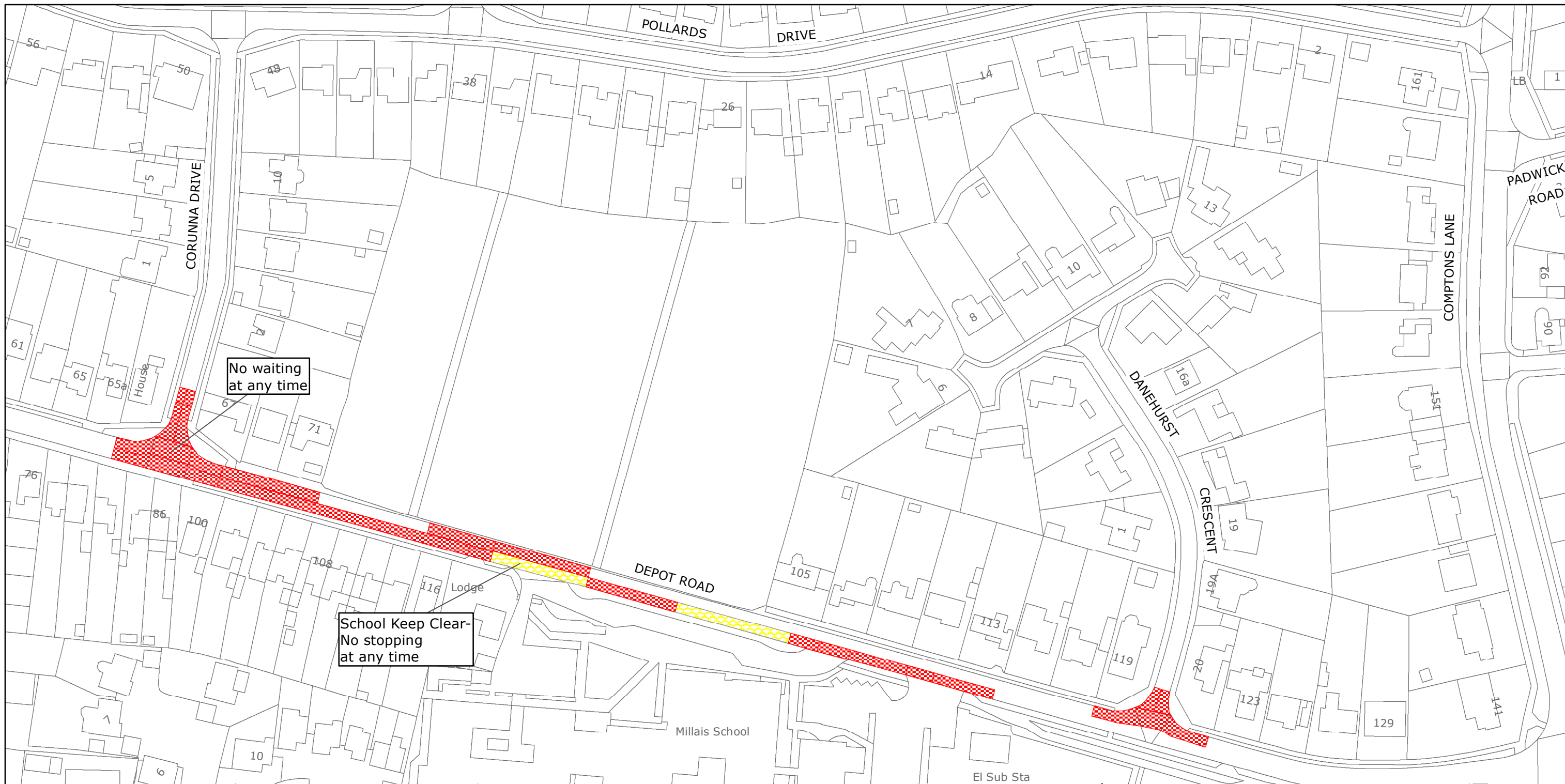
Reproduced from or based upon 2018 Ordnance Survey mapping with permission of the Controller of HMSO (c) Crown Copyright reserved.
Unauthorised reproduction infringes Crown copyright and may lead to prosecution or civil proceedings West Sussex County Council Licence No. 100018485

TILE REF NO: TQ1731SWN

SHEET ISSUE NO 7
SHEET ACTIVE FROM - 03/04/2018



SCALE:
1:1250
at A3 size



West Sussex County Council
Highways & Transport
The Grange
Tower Street
Chichester
West Sussex
PO19 1RH

HORSHAM DISTRICT: HORSHAM

WAITING RESTRICTIONS

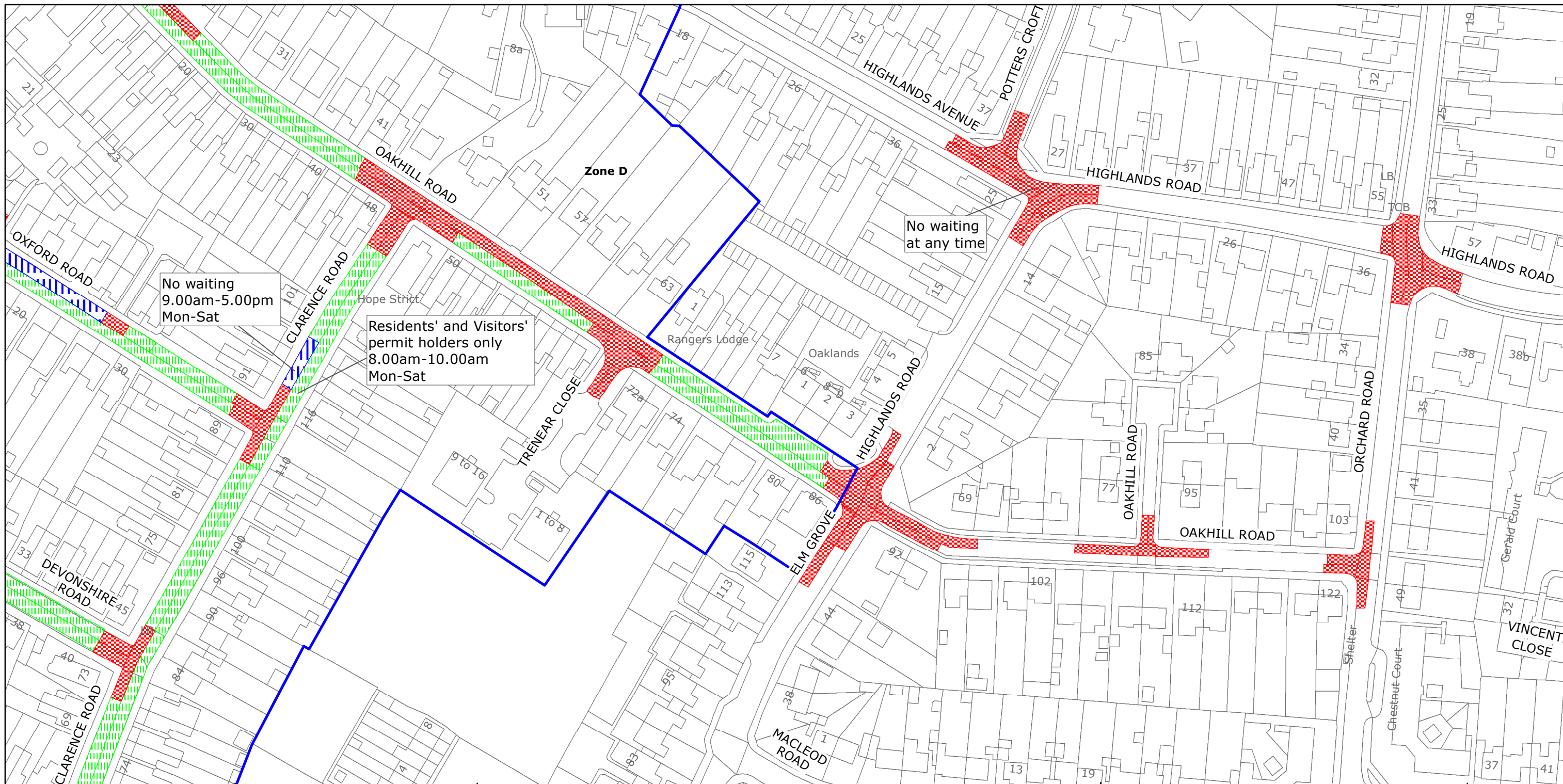
Reproduced from or based upon 2018 Ordnance Survey mapping with permission of the Controller of HMSO (c) Crown Copyright reserved.
Unauthorised reproduction infringes Crown copyright and may lead to prosecution or civil proceedings West Sussex County Council Licence No. 100018485

TILE REF NO:
TQ1830NEN

SHEET ISSUE NO 6
SHEET ACTIVE FROM - 03/04/2018



SCALE:
1:1250
at A3 size



West Sussex County Council
Highways & Transport
The Grange
Tower Street
Chichester
West Sussex
PO19 1RH

HORSHAM DISTRICT: HORSHAM

WAITING RESTRICTIONS

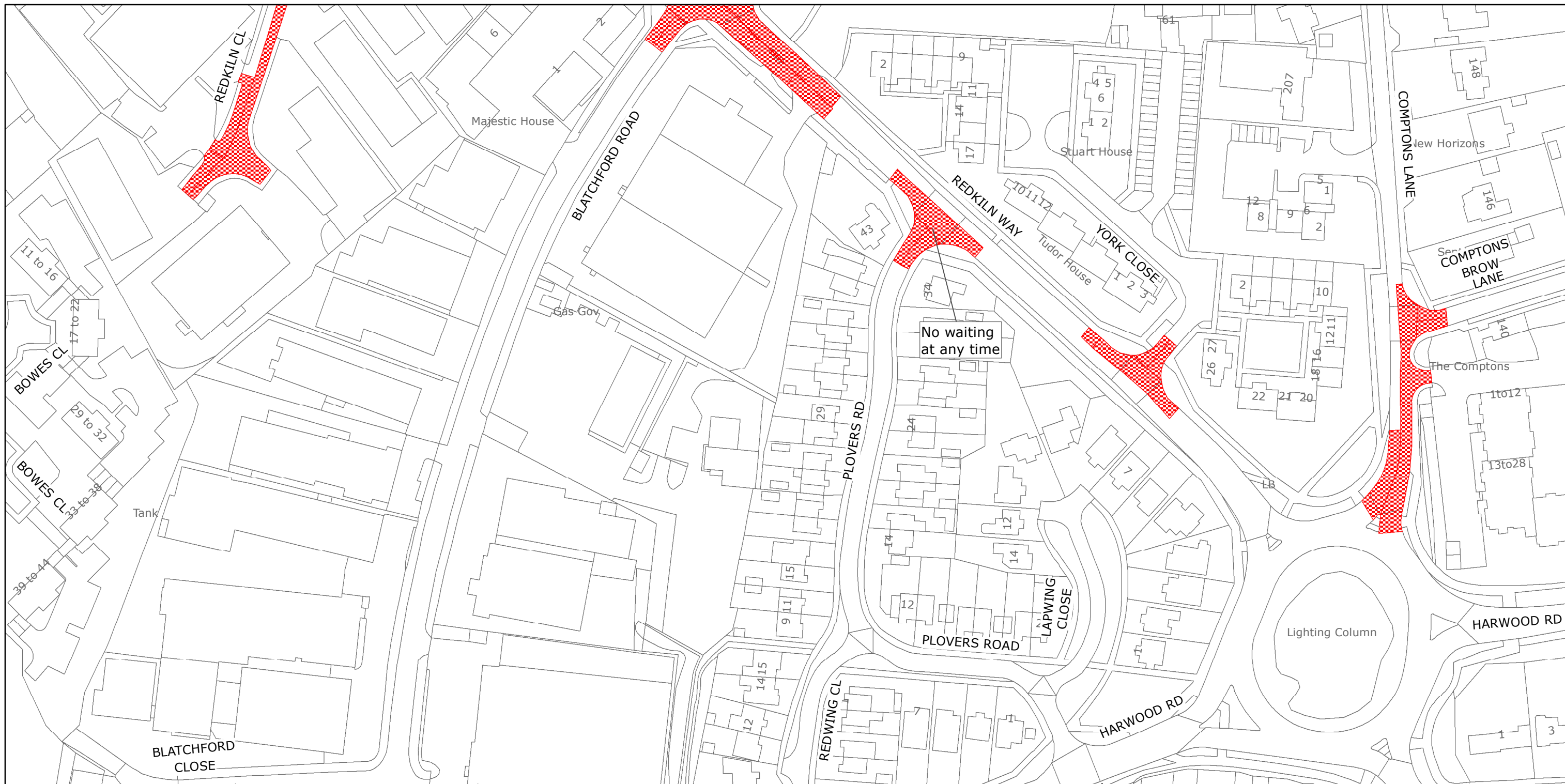
Reproduced from or based upon 2018 Ordnance Survey mapping with permission of the Controller of HMSO (c) Crown Copyright reserved.
Unauthorised reproduction infringes Crown copyright and may lead to prosecution or civil proceedings West Sussex County Council Licence No. 100018485

TILE REF NO: TQ1830NWS

SHEET ISSUE NO 7
SHEET ACTIVE FROM - 03/04/2018



SCALE:
1:1250
at A3 size



West Sussex County Council
Highways & Transport
The Grange
Tower Street
Chichester
West Sussex
PO19 1RH

HORSHAM DISTRICT: HORSHAM AND NORTH HORSHAM

WAITING RESTRICTIONS

Reproduced from or based upon 2018 Ordnance Survey mapping with permission of the Controller of HMSO (c) Crown Copyright reserved.
Unauthorised reproduction infringes Crown copyright and may lead to prosecution or civil proceedings West Sussex County Council Licence No. 100018485

TILE REF NO:
TQ1831SEN

SHEET ISSUE NO 4
SHEET ACTIVE FROM - 03/04/2018



SCALE:
1:1250
at A3 size



West Sussex County Council
Highways & Transport
The Grange
Tower Street
Chichester
West Sussex
PO19 1RH

HORSHAM DISTRICT: HORSHAM
WAITING RESTRICTIONS

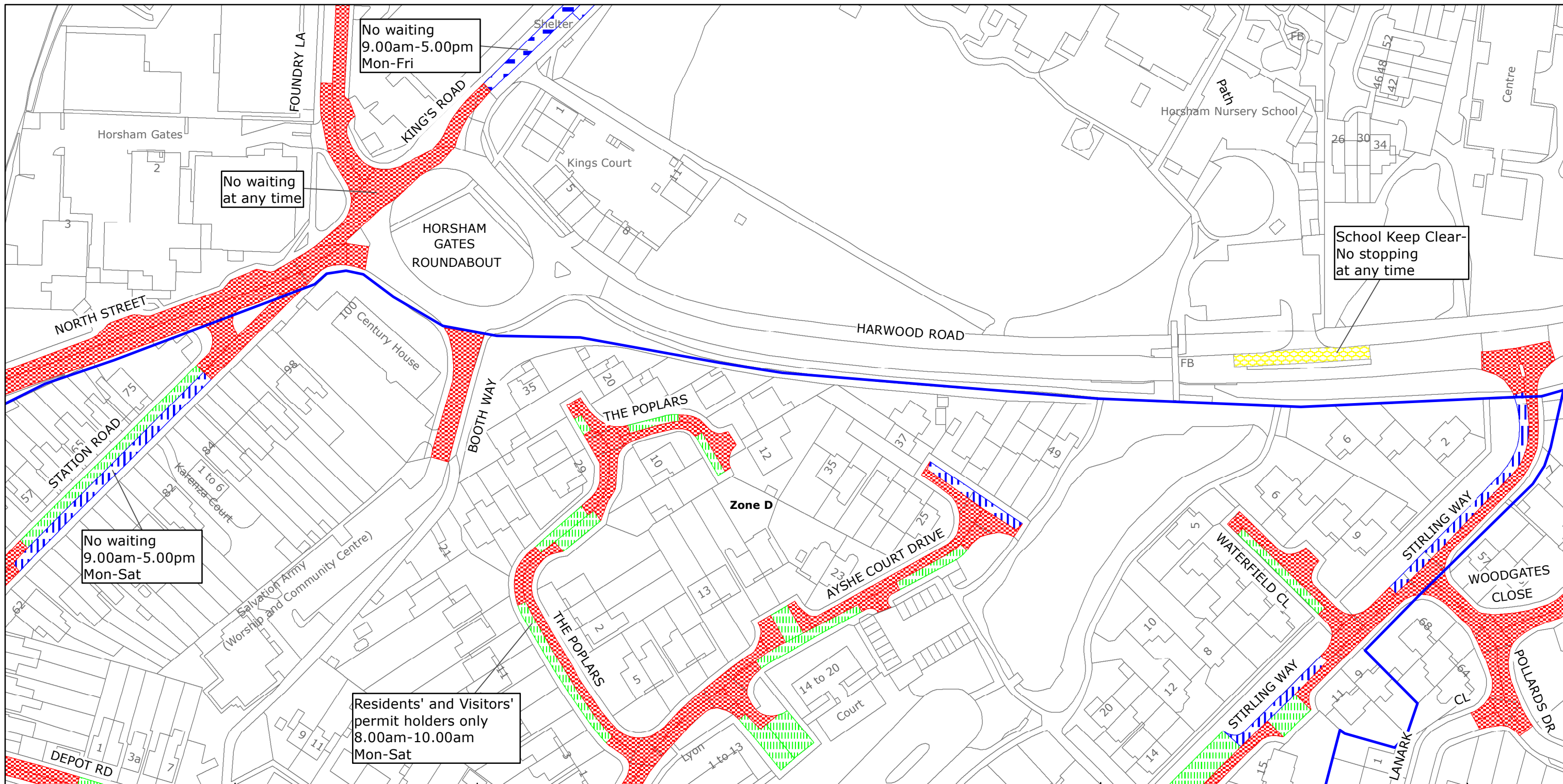
Reproduced from or based upon 2018 Ordnance Survey mapping with permission of the Controller of HMSO (c) Crown Copyright reserved.
Unauthorised reproduction infringes Crown copyright and may lead to prosecution or civil proceedings West Sussex County Council Licence No. 100018485

TILE REF NO:
TQ1831SES

SHEET ISSUE NO 1
SHEET ACTIVE FROM - 03/04/2018



SCALE:
1:1250
at A3 size



West Sussex County Council
Highways & Transport
The Grange
Tower Street
Chichester
West Sussex
PO19 1RH

HORSHAM DISTRICT: HORSHAM

WAITING RESTRICTIONS

Reproduced from or based upon 2018 Ordnance Survey mapping with permission of the Controller of HMSO (c) Crown Copyright reserved.
Unauthorised reproduction infringes Crown copyright and may lead to prosecution or civil proceedings West Sussex County Council Licence No. 100018485

TILE REF NO: TQ1831SWS

SHEET ISSUE NO 6
SHEET ACTIVE FROM - 03/04/2018



SCALE:
1:1250
at A3 size